

**San Diego Association of Governments  
Otay Water District San Miguel Habitat Management  
Area Perimeter Fencing Restoration and Threat  
Reduction Project  
Otay Water District  
Quarterly Progress Report  
Reporting Period: July 1, 2024 – September 31, 2024  
Submission Date: October 22, 2024  
SANDAG Contract Number: S1125497**

## **Quarterly Status Report Overview**

**PLEASE DO NOT CHANGE OR ALTER THE FORMATTING OF THIS DOCUMENT!**

SANDAG has developed a standardized grant monitoring and tracking program for the Environmental Mitigation Program (EMP) Land Management Grant Program. The purpose is to collect information on individual projects and the grant program as a whole for reporting to the Regional Habitat Conservation Taskforce, SANDAG Policy Advisory Committees, and the SANDAG Board of Directors. SANDAG monitors grantees through invoices, progress reports, performance measures, and designated photograph points. These standardized reporting templates and instructions for submittal are included below.

## **Work Performed this Period:**

### **1. Task 1 - Public Outreach & Education Campaign**

Task 1 was initiated on May 2, 2023 and is considered to be complete.

Activity A. Agency Coordination. This activity was considered to be complete as of Quarter 5, Reporting Period April 1, 2024 thru June 30, 2024.

Activity B. Trail App Coordination. This activity was considered to be complete as of Quarter 4, Reporting Period January 1, 2024 thru March 31, 2024.

Activity C. Flyer Reproduction and Community Outreach. This activity was considered to be complete as of Quarter 5, Reporting Period April 1, 2024 thru June 30, 2024.

Activity E. Retired Volunteer Service Patrol. This activity was considered to be complete as of Quarter 5, Reporting Period April 1, 2024 thru June 30, 2024.

### **2. Task 2 - HMA Illegal Entry Deterrence Efforts**

Task 2 was initiated on May 2, 2023 and is considered to be complete. The second monitoring event occurred from July 22 to August 19, 2024. The third and final project monitoring event occurred from August 30, 2024 to September 27, 2024. M&A staff conducted as-needed maintenance to the cameras and cacti throughout the quarter. M&A staff decommissioned all deployed cell-enabled cameras as of October 21, 2024.

The Private Security monitored the site during the quarter. Due to the daily operations of the Private Security, the inspections were set up such that the site was inspected approximately three to four times per week for thirty minutes during each visit. The date and time of site visits were previously determined during the Baseline Survey which occurred in Summer 2023. It was determined that the greatest potential of detecting trespassers was as follows: Saturdays & Sundays between 6 AM – 10 AM as well as Monday – Thursday between 5 PM – 8 PM. Since the Baseline Survey occurred in the spring season, we expected that the greatest potential of detecting trespassers for this quarter would be Saturdays & Sundays between 7 AM – 11 AM as well as Monday – Thursday between 4 PM – 7 PM. The actual date and times were subject to the Private Security's availability.

The method of inspection consisted of driving the paved roads, looking for trespassers, and taking photographs from the vehicle.

- 2<sup>nd</sup> Monitoring Event, July 22 to August 19, 2024. Security inspections occurred on
  - Week 1 – July 22, 23, 25, 27, 29;
  - Week 2 – July 30, August 1, 3, 5;

## **EMP Land Management Grants**

### *Quarterly Progress Report Template*

- Week 3 – August 6, 8, 10, 12;
  - Week 4 – August 13, 15, 17, and 19.
- 3<sup>rd</sup> Monitoring Event, August 30 to September 27, 2024. Security inspections occurred on
  - Week 1 – August 31, September 2, 3, 5;
  - Week 2 – September 7, 9, 10, 12;
  - Week 3 – September 14, 17, 19;
  - Week 4 – September 23, 24, and 26.

Trespassers were detected by the Private Security on one occasion, on July 23. However, the individuals were observed within the District's vacant golf course area and not the HMA. The Private Security advised them to leave the property. The daily reports are included as an attachment.

The full results of the Private Security survey events in comparison to the trespassers captured on camera will be analyzed within the Final Report.

### **3. Task 3 - Enhanced Site Signage**

Task 3 was initiated on May 2, 2023 and is considered to be complete as of Quarter 5, Reporting Period April 1, 2024 thru June 30, 2024.

### **4. Task 4 - Camera Trap Monitoring**

Task 4 was initiated on May 2, 2023 and is ongoing. Approximately 95% of the task is complete.

M&A initiated the second camera trap monitoring event on July 22, the 4-week period extended from July 22 to August 19. The third and final monitoring event extended from August 30, 2024 to September 27, 2024.

M&A continued to review and analyze the photo data this quarter. Some photos of trespassers and wildlife captured on camera during the second and third monitoring event are included as an attachment; however, the full analysis of the data is expected to be included within the Final Report.

### **Work Anticipated Next Period**

This does not need to be task specific but should include a short paragraph or bullet point list of activities anticipated for next quarter.

- Complete data analysis of all project monitoring events. The results will be included within the Final Report.

### **Issues to Note**

Please provide a brief description of any issue(s) encountered during the reporting period and any steps taken to address the issue(s).

## EMP Land Management Grants

### Quarterly Progress Report Template

- The cell-enabled camera at West 1a was vandalized during this quarter and stopped collecting data. The T-post was bent, and duct tape was placed over the lens. M&A conducted maintenance in June. This is the same location where the baseline monitoring camera was stolen.

## Photographs & Figures

**Photographs and figures are invaluable!** Please include photos in the Quarterly Progress Reports and any figures (if applicable). Both photos and figures may be included throughout the document under corresponding tasks or at the end following the Issues to Note section. Photographs taken at the same place or photographic points (photo-points) can assist SANDAG staff in tracking the project's progress over time.

It is required that **Photographs include:**

- A before and after comparison sequence from the start to the completion of the project for photo points.
- A brief description of the corresponding tasks, date, and activity in the photograph.
- **A copy of each photograph included in the report submitted in a .jpeg or .png file format.**

It is required that **Figures include:**

- A caption with a brief description.

## SDMMP Project Page

To receive reimbursement for work conducted within the quarter, submission of Quarterly Progress, Annual, and Final Reports must be added to your project's Project Page on the SDMMP website. Add any necessary photographs to the photo carousel and fill out the photograph information. *Please contact Sarah McCutcheon ([smccutcheon@usgs.gov](mailto:smccutcheon@usgs.gov)) or Emily Perkins ([eperkins@usgs.gov](mailto:eperkins@usgs.gov)) if you are having trouble accessing or editing your project page.*

## Project Performance Measures Instructions

SANDAG will utilize the SANDAG Performance Measures to document compliance with the Project. Grantee's performance will be measured against the Performance Measures (Exhibit D) during the term of the project. More details on Performance Measures and Grant Recovery Plans are outlined in the Grant Agreements.

To access the **Project Performance Measures Excel Spreadsheet:**

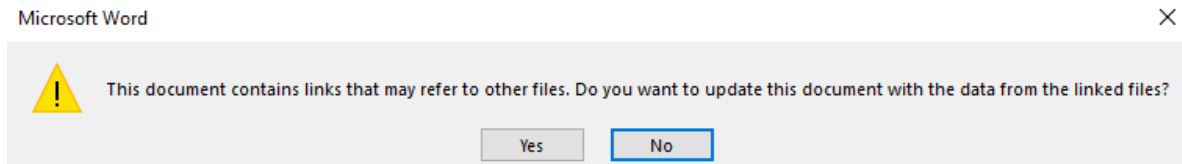
- Simply double-click on the Excel icon located under the *Project Performance Measures* section.
  - An excel sheet will open, please fill out and then click save.
- Once the Excel spreadsheet is saved, please exit Excel and the spreadsheet will automatically update the icon in the Quarterly Progress Report Word document.

When opening the document with the **Project Performance Measures Excel Spreadsheet:**

## EMP Land Management Grants

### Quarterly Progress Report Template

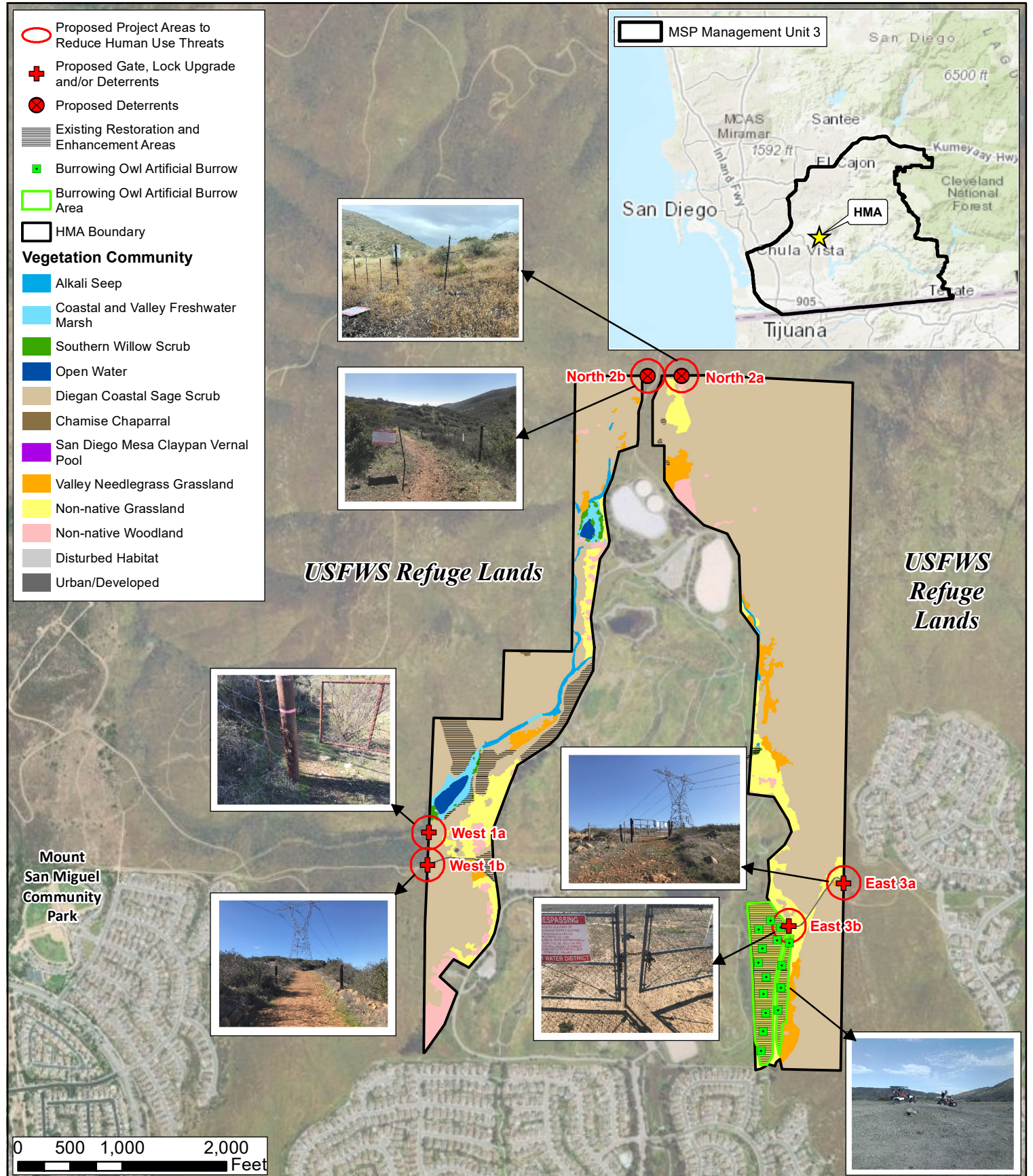
- When you first open the Quarterly Progress Report Template, a warning message will open (image of the warning message below)
  - Click Yes to update the links in the document.



## Performance Measures

Please include the Project's Performance Measures for each Quarterly Invoice and Progress Report in order to receive reimbursement.





**Threats Reduction TransNet EMP Land Management Grant**  
 Otay Water District San Miguel Habitat Management Area



Attachment - Photo Page



Yellowstone.ai N32° 40' 15" W116° 57' 05" 071°F 21°C 08/11/2024 03:27:14

Photo 1 – Illegal Entry Point East 3b. Date: Sunday 8/11/2024. Time: 3:27am.  
 Wildlife: Mule deer.



Yellowstone.ai N32° 40' 15" W116° 57' 05" 079°F 26°C 09/05/2024 23:27:18

Photo 2 – Illegal Entry Point East 3b. Date: Thursday 9/5/2024. Time: 11:27pm.  
 Trespasser: Hikers.



Yellowstone.ai N32° 40' 21" W116° 57' 45" 80°F 27°C 08/31/2024 09:50:54

Photo 3 – Illegal Entry Point West 1b. Date: Sunday 8/31/2024. Time: 9:50am.  
 Trespasser: Bikers.



Yellowstone.ai N32° 40' 21" W116° 57' 45" 82°F 28°C 08/31/2024 10:14:28

Photo 4 – Illegal Entry Point West 1b. Continuation of trespassers in Photo 3.  
 Date: Sunday 8/31/2024. Time: 10:14am. Trespasser: Bikers.



Yellowstone.ai N32° 40' 21" W116° 57' 45" 91°F 33°C 09/02/2024 12:40:54

Photo 5 – Illegal Entry Point West 1b. Date: Monday 9/2/2024. Time: 12:40pm.  
 Trespasser: Unknown. Example photo of people outside of the HMA; they were never detected on any of the other cameras in the HMA on this day.



Yellowstone.ai N32° 40' 21" W116° 57' 44" 109°F 43°C 09/08/2024 09:43:56

Photo 6 – Illegal Entry Point West 1b. Date: Sunday 9/8/2024. Time: 9:43am.  
 Trespasser: Bikers (group of 8).



Otay Water District San Miguel Habitat Management Area Perimeter Fencing Restoration and Threat Reduction  
 Quarterly Progress Report, Reporting Period: July 1, 2024 – September 30, 2024



Photo 7 – Illegal Entry Point West 1b. Date: Friday 9/13/2024. Time: 9:46am.  
 Trespasser: Bikers.



Photo 8 – Illegal Entry Point West 1b. Date: Sunday 9/22/2024. Time: 7:02am.  
 Trespasser: Unknown. Example photo of a person outside of the HMA; they were never detected on any of the other cameras in the HMA on this day.



Photo 9 – Illegal Entry Point West 1b. Date: Wednesday 9/25/2024. Time: 5:19am. Trespasser: Biker. The person was detected on camera between the hours of 5:08am and 5:22am; they left the bike at the gate, entered the HMA, went off camera, returned to the gate, and left the area.



Photo 10 – Illegal Entry Point West 1b. Date: Friday 9/27/2024. Time: 3:38pm.  
 Trespasser: Unknown. Example photo of people outside of the HMA; they were never detected on any of the other cameras in the HMA on this day.



Photo 11 – Illegal Entry Point West 1a. Date: Friday 9/13/2024. Time: 9:43am.  
 Trespasser: Bikers.



Photo 12 – Illegal Entry Point West 1a. Date: Saturday 9/14/2024. Time: 10:38am. Trespasser: Bikers.



Otay Water District San Miguel Habitat Management Area Perimeter Fencing Restoration and Threat Reduction  
 Quarterly Progress Report, Reporting Period: July 1, 2024 – September 30, 2024



Yellowstone.ai N32°40'24" W116°57'43" 77F 25C 09/15/2024 14:00:40  
 Photo 13 – Illegal Entry Point West 1a. Date: Sunday 9/15/2024. Time: 2:00pm.  
 Trespasser: Hikers.



Yellowstone.ai N32°41'07" W116°57'20" 71F 22C 08/31/2024 08:59:49  
 Photo 14 – Illegal Entry Point North2b. Date: Saturday 8/31/2024. Time: 8:59am. Trespasser: Bikers.



Yellowstone.ai N32°41'07" W116°57'20" 73F 23C 08/31/2024 09:00:21  
 Photo 15 – Illegal Entry Point North2b. Continuation of trespassers in Photo 14. Date: Saturday 8/31/2024. Time: 9:00am. Trespasser: Bikers.



Yellowstone.ai N32°41'07" W116°57'20" 82F 28C 08/31/2024 10:01:11  
 Photo 16 – Illegal Entry Point North2b. Date: Saturday 8/31/2024. Time: 10:01am. Trespasser: Bikers.



Yellowstone.ai N32°41'07" W116°57'20" 91F 33C 09/08/2024 19:31:12  
 Photo 23 – Illegal Entry Point North2b. Date: Sunday 9/8/24. Time: 7:31pm.  
 Wildlife: Mule Deer.



Yellowstone.ai N32°41'07" W116°57'16" 71F 22C 07/22/2024 23:23:45  
 Photo 24 – Illegal Entry Point North2a. Date: Monday 7/22/24. Time: 11:23pm.  
 Wildlife: Mule Deer.



Otay Water District San Miguel Habitat Management Area Perimeter Fencing Restoration and Threat Reduction  
Quarterly Progress Report, Reporting Period: July 1, 2024 – September 30, 2024



Yellowstone.ai N32°41'07" W116°57'16" 84F 29C 08/03/2024 09:54:20

Photo 25 – Illegal Entry Point North2b. Date: Saturday 8/3/24. Time: 9:54am.  
Trespasser: Bikers (group of 4).



Yellowstone.ai N32°41'07" W116°57'16" 68F 20C 08/31/2024 07:40:28

Photo 26 – Illegal Entry Point North2b. Date: Saturday 8/31/24. Time: 7:40am.  
Trespasser: Bikers (group of 2).



Yellowstone.ai N32°41'07" W116°57'16" 69F 21C 09/22/2024 20:56:13

Photo 27 – Illegal Entry Point North2a. Date: Sunday 9/22/24. Time: 8:56pm.  
Wildlife: Mule Deer.




Yellowstone.ai N32°41'07" W116°57'16" 82F 28C 09/24/2024 17:25:39

Photo 28 – Illegal Entry Point North2a. Date: Tuesday 9/24/24. Time: 5:25pm.  
Wildlife: Coyote.



**Environmental Mitigation Program**  
**Land Management Grant Program: Performance Measures**



S1125497, Otay Water District, Area Perimeter Fencing Restoration and Threat Reduction Project																																
Habitat Type & Size		Habitat Restoration			Sensitive Animal Species Management				Sensitive Plant Species Enhanced/Restored (E/R)				Invasive Plant Treatment/Removal (T/R)				Invasive Animal Species Removal				Fence Repair/Installation (R/I) & Signage Repair/Installation (R/I)						Outreach Events & Volunteer Hours					
Habitat Type	Acres Managed	Proposed Total Habitat Restoration (ac)	Total Habitat Restored (ac)	Total Habitat Restored %	MSP Animal Species by Habitat Type	Proposed Acres Managed for MSP Animal Species	Total Acres Managed for Sensitive Animal Species	Percent of Proposed Acres Managed for Sensitive Animal Species	MSP Plant Species by Habitat Type	Proposed Total MSP Sensitive Plant Species Occurrences E/R by Species	Total Sensitive Plant Species Occurrences E/R by Species	Percent of Proposed Sensitive Plant Species Occurrence E/R	Type of Invasive Plant Species by Habitat Type	Proposed Acres Managed of Invasive Plant Species T/R	Total Acres Managed for Invasive Plant Species	Percent Proposed Acres Invasive Plant Species T/R	Type of Invasive Animal Species	Total Invasive Animal Species Observed	Total Invasive Animal Species Removed	Percent Observed Invasive Animal Species Removed	Proposed Total Fencing R/I (ft)	Total Fencing R/I (ft)	Percent of Proposed Total Fencing R/I	Proposed Total Signage R/I	Total Signage R/I	Percent Proposed Total Signage R/I	Proposed Total Outreach Events	Total Outreach Events	Percent Proposed Total Outreach Events	Proposed Total Volunteer Hours	Total Volunteer Hours	Percent of Proposed Total Volunteer Hours
				0%				0%				0%				0%				0%	2.00	2.00	100%	7.0	7.0	100%	3.00	3.00	100%			0%
				0%				0%				0%				0%				0%			0%			0%			0%			0%
				0%				0%				0%				0%				0%			0%			0%			0%			0%
				0%				0%				0%				0%				0%			0%			0%			0%			0%
				0%				0%				0%				0%				0%			0%			0%			0%			0%
				0%				0%				0%				0%				0%			0%			0%			0%			0%
				0%				0%				0%				0%				0%			0%			0%			0%			0%
				0%				0%				0%				0%				0%			0%			0%			0%			0%
				0%				0%				0%				0%				0%			0%			0%			0%			0%
				0%				0%				0%				0%				0%			0%			0%			0%			0%
				0%				0%				0%				0%				0%			0%			0%			0%			0%
				0%				0%				0%				0%				0%			0%			0%			0%			0%
				0%				0%				0%				0%				0%			0%			0%			0%			0%
				0%				0%				0%				0%				0%			0%			0%			0%			0%
				0%				0%				0%				0%				0%			0%			0%			0%			0%
				0%				0%				0%				0%				0%			0%			0%			0%			0%
Please Read 'How to Input Data Instructions' & 'Acronym Definitions' Before Inputting your Data																																




United States of America (the)

Otay Water District (Patrol)  
525 Hunte Parkway  
Chula Vista California 92108  
United States of America (the)

*Activity Log Entry	
Report #	141925939
Report Date	07/22/2024
Report Time	19:25 PDT
Created By	SERGIO LOPEZ #817586
Position	San Diego Mobile South Patrol
Client	Otay Water District (Patrol)

Information	
Comments	Patrolled property grounds, no transients found on property.
Picture 1	
Picture 2	

Picture 3




Picture 4



Officer Signature

A handwritten signature in blue ink, appearing to be 'L. L.' or similar, written over a white background.





United States of America (the)

Otay Water District (Patrol)  
525 Hunte Parkway  
Chula Vista California 92108  
United States of America (the)

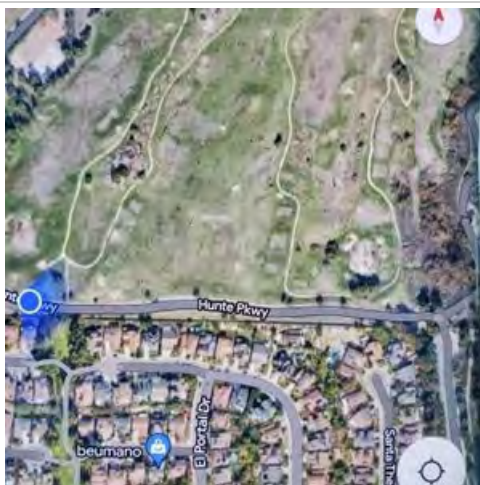
SUSA Mobile General Incident Report	
Report #	141926177
Report Date	07/22/2024
Report Time	19:29 PDT
Created By	SERGIO LOPEZ #817586
Position	San Diego Mobile South Patrol
Client	Otay Water District (Patrol)

Information	
Make Sure You're Signed Into the Correct Site.	
Location Name (If No Site Available)	Otay water district
Address, City, State & Zip Code (If No Site Available)	
Date of Incident	07/22/2024
Select the Incident Type	Gates & Fences - Damaged
Time of Incident	19:25 PDT
Physical Location	
Physical Location (If No Physical Location Available Above)	525 hunte parkway.
Client Notified?	No
Name of Client Representative Contacted	
Title of Client Representative Contacted	
Securitas Branch Notified?	No
Name of Securitas Representative Contacted	
Title of Securitas Representative Contacted	
Law Enforcement Notified?	No
Name / Badge Number of Law Enforcement Officer Contacted	
Law Enforcement Report Number	
List the Individual(s) Involved in Incident	N/A
Description of Property / Equipment Involved in Incident	Perimeter fence line.
Description of Incident / Injury (Who, What, When, Where & How)	Perimeter fence line as soon as you come into the property and heading up the hill. Fence line is breached.
Capture A Photo (1)	

Capture A Photo (2)



Capture A Photo (3)



Capture A Photo (4)



Officer Signature


A handwritten signature in blue ink, appearing to be "L. J. 20", is located in the right portion of the signature line.





Daily Site Report


Otay Water District (Patrol)

07/22/2024 08:04 PDT - 07/23/2024 08:04 PDT



Time	Action	Details
19:25 PDT 07/22/2024	#141925939 *Activity Log Entry SERGIO LOPEZ Otay Water District (Patrol)	
		<div>Comments</div> <div>Patrolled property grounds, no transients found on property.</div> <div>Picture 1</div> <div></div> <div>Picture 2</div> <div></div>

Picture 3



Picture 4



Officer Signature

*[Handwritten signature in blue ink]*

19:29 PDT  
07/22/2024  
#141926177 SUSAs Mobile General Incident Report  
SERGIO LOPEZ  
Otay Water District (Patrol)

Location Name (If No Site Available)  
Otay water district

Date of Incident  
07/22/2024

Select the Incident Type  
Gates & Fences - Damaged

**Time of Incident**

19:25 PDT

**Physical Location (If No Physical Location Available Above)**

525 hunte parkway.

**Client Notified?**

No

**Securitas Branch Notified?**

No

**Law Enforcement Notified?**

No

**List the Individual(s) Involved in Incident**

N/A

**Description of Property / Equipment Involved in Incident**

Perimeter fence line.

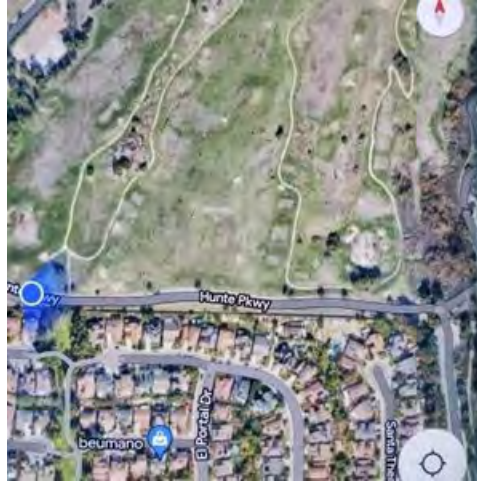
**Description of Incident / Injury (Who, What, When, Where & How)**

Perimeter fence line as soon as you come into the property and heading up the hill. Fence line is breached.

**Capture A Photo (1)****Capture A Photo (2)**



Capture A Photo (3)



Capture A Photo (4)



Officer Signature

19:31 PDT  
07/22/2024

#141926235 Mobile Task - Complete  
SERGIO LOPEZ  
Otay Water District (Patrol)

Mobile Task Completed





Daily Site Report

Otay Water District (Patrol)

07/23/2024 08:04 PDT - 07/24/2024 08:04 PDT



Time	Action	Details
18:25 PDT 07/23/2024	Checkpoint Scan SERGIO LOPEZ Otay Water District (Patrol)	<b>Checkpoint Name:</b> ***POST ORDERS*** <b>Instructions:</b> This is a 30 minute patrol Gate Code is 01195# Enter the gate code or use the Otay Water District Key Card. Stay left and follow the road all the way till you get to the water tower or the road is no longer paved and then turn around.
18:29 PDT 07/23/2024	#141985157 *Activity Log Entry SERGIO LOPEZ Otay Water District (Patrol)	
		<b>Comments</b> Patrolled property grounds, no transients found on property, no property damage to report, no suspicious activity to report. No Graffiti or vandalism was found on property grounds.  <b>Picture 1</b>   <b>Picture 2</b> 

**Picture 3**



**Picture 4**



**Officer Signature**






A handwritten signature in blue ink, appearing to be 'Qes' or similar, written in a cursive style.

18:33 PDT  
07/23/2024

**Tour Comment**  
SERGIO LOPEZ  
Otay Water District (Patrol)





18:35 PDT 07/23/2024	<b>Tour Comment</b> SERGIO LOPEZ Otay Water District (Patrol)	    
18:39 PDT 07/23/2024	<b>#827097 Video</b> SERGIO LOPEZ Otay Water District (Patrol)	View On Your Portal : <a href="https://tracktik.securitasinc.com">https://tracktik.securitasinc.com</a>
18:40 PDT 07/23/2024	<b>#827098 Video</b> SERGIO LOPEZ Otay Water District (Patrol)	View On Your Portal : <a href="https://tracktik.securitasinc.com">https://tracktik.securitasinc.com</a>
18:41 PDT 07/23/2024	<b>#827099 Video</b> SERGIO LOPEZ Otay Water District (Patrol)	View On Your Portal : <a href="https://tracktik.securitasinc.com">https://tracktik.securitasinc.com</a>
18:42 PDT 07/23/2024	<b>#827100 Video</b> SERGIO LOPEZ Otay Water District (Patrol)	View On Your Portal : <a href="https://tracktik.securitasinc.com">https://tracktik.securitasinc.com</a>
18:44 PDT 07/23/2024	<b>#827101 Video</b> SERGIO LOPEZ Otay Water District (Patrol)	View On Your Portal : <a href="https://tracktik.securitasinc.com">https://tracktik.securitasinc.com</a>
18:45 PDT 07/23/2024	<b>#827102 Video</b> SERGIO LOPEZ Otay Water District (Patrol)	View On Your Portal : <a href="https://tracktik.securitasinc.com">https://tracktik.securitasinc.com</a>
18:46 PDT 07/23/2024	<b>#827103 Video</b> SERGIO LOPEZ Otay Water District (Patrol)	View On Your Portal : <a href="https://tracktik.securitasinc.com">https://tracktik.securitasinc.com</a>
18:47 PDT 07/23/2024	<b>#827105 Video</b> SERGIO LOPEZ Otay Water District (Patrol)	View On Your Portal : <a href="https://tracktik.securitasinc.com">https://tracktik.securitasinc.com</a>
18:48 PDT 07/23/2024	<b>#827106 Video</b> SERGIO LOPEZ Otay Water District (Patrol)	View On Your Portal : <a href="https://tracktik.securitasinc.com">https://tracktik.securitasinc.com</a>
18:58 PDT 07/23/2024	<b>#141986501 SUSa Mobile General Incident Report</b> SERGIO LOPEZ Otay Water District (Patrol)	

**Location Name (If No Site Available)**

Otay water district

**Address, City, State & Zip Code (If No Site Available)**

525 hunt parkway.

**Date of Incident**

07/23/2024

**Select the Incident Type****Trespassing - Unauthorized Access****Time of Incident**

18:49 PDT

**Physical Location (If No Physical Location Available Above)**

Old golf building.

**Client Notified?**

No

**Securitas Branch Notified?**

Yes

**Name of Securitas Representative Contacted**

Jason

**Title of Securitas Representative Contacted**

District manager.

**Law Enforcement Notified?**

No

**List the Individual(s) Involved in Incident**

Two males teenagers. Hispanic.

**Description of Property / Equipment Involved in Incident**

Abandoned gold building.

**Description of Incident / Injury (Who, What, When, Where & How)**

Two males seen, one taking pictures and one posing for pictures on the roof. I advised them to leave. The cooperated with instructions. Please see videos sent on regular report. 3 other males individual seen outside fence line. Please see videos. Last 3 video might be the ones.

Please be advised the left with out incident.

**Capture A Photo (1)**

Capture A Photo (2)



Officer Signature

A handwritten signature in blue ink, appearing to read 'S. Lopez', written over a light blue grid background.

19:16 PDT  
07/23/2024

#141987512 Mobile Task - Complete  
SERGIO LOPEZ  
Otay Water District (Patrol)

Mobile Task Completed





Daily Site Report

Otay Water District (Patrol)

07/25/2024 08:04 PDT - 07/26/2024 08:04 PDT



Time	Action	Details
16:59 PDT 07/25/2024	Checkpoint Scan SERGIO LOPEZ Otay Water District (Patrol)	<b>Checkpoint Name:</b> ***POST ORDERS*** <b>Instructions:</b> This is a 30 minute patrol Gate Code is 01195# Enter the gate code or use the Otay Water District Key Card. Stay left and follow the road all the way till you get to the water tower or the road is no longer paved and then turn around.
17:02 PDT 07/25/2024	#142104365 *Activity Log Entry SERGIO LOPEZ Otay Water District (Patrol)	
		<b>Comments</b> Patrolled property grounds, no transients found on property, no property damage to report, no suspicious activity to report. No Graffiti or vandalism was found on property grounds.  <b>Picture 1</b>   <b>Picture 2</b> 



**Picture 3**



**Picture 4**











**Officer Signature**

17:07 PDT  
07/25/2024

**Tour Comment**  
SERGIO LOPEZ  
Otay Water District (Patrol)



<div>17:11 PDT 07/25/2024</div>	<div><b>Tour Comment</b> SERGIO LOPEZ Otay Water District (Patrol)</div>	<div></div>
<div>17:13 PDT 07/25/2024</div>	<div><b>Tour Comment</b> SERGIO LOPEZ Otay Water District (Patrol)</div>	<div></div>
<div>17:27 PDT 07/25/2024</div>	<div><b>#142105597 Mobile Task - Complete</b> SERGIO LOPEZ Otay Water District (Patrol)</div>	



	<div>Mobile Task Completed</div> <div>✓</div>
--	---


Daily Site Report

Otay Water District (Patrol)

07/27/2024 08:08 PDT - 07/28/2024 08:08 PDT



Time	Action	Details
11:57 PDT 07/27/2024	Checkpoint Scan Gloria Mariel Smith Aramburo Otay Water District (Patrol)	<b>Checkpoint Name:</b> ***POST ORDERS*** <b>Instructions:</b> This is a 30 minute patrol Gate Code is 01195# Enter the gate code or use the Otay Water District Key Card. Stay left and follow the road all the way till you get to the water tower or the road is no longer paved and then turn around.
11:59 PDT 07/27/2024	Tour Comment Gloria Mariel Smith Aramburo Otay Water District (Patrol)	
		
		
		
		

12:00 PDT 07/27/2024	<b>Tour Comment</b> Gloria Mariel Smith Aramburo Otay Water District (Patrol)	
		
		
		
		
12:00 PDT 07/27/2024	<b>Tour Comment</b> Gloria Mariel Smith Aramburo Otay Water District (Patrol)	Patrolled property grounds checking for transients and vandalism. No property damage to report, no transients found on property, no suspicious activity to report.
12:01 PDT 07/27/2024	<b>#142210622 Mobile Task - Complete</b> Gloria Mariel Smith Aramburo Otay Water District (Patrol)	
		<b>Mobile Task Completed</b> ✓





Daily Site Report

Otay Water District (Patrol)

07/29/2024 08:05 PDT - 07/30/2024 08:05 PDT




Time	Action	Details
18:15 PDT 07/29/2024	Checkpoint Scan SERGIO LOPEZ Otay Water District (Patrol)	<b>Checkpoint Name:</b> ***POST ORDERS*** <b>Instructions:</b> This is a 30 minute patrol Gate Code is 01195# Enter the gate code or use the Otay Water District Key Card. Stay left and follow the road all the way till you get to the water tower or the road is no longer paved and then turn around.
18:27 PDT 07/29/2024	#142335775 *Activity Log Entry SERGIO LOPEZ Otay Water District (Patrol)	<b>Comments</b> Patrolled property grounds, no transients found on property, no property damage to report, no suspicious activity to report.  <b>Picture 1</b>   <b>Picture 2</b> 

**Picture 3**



**Picture 4**








**Officer Signature**

A handwritten signature in blue ink, appearing to be 'C. J. [unclear]'.

18:31 PDT  
07/29/2024

**Tour Comment**  
SERGIO LOPEZ  
Otay Water District (Patrol)



18:44 PDT 07/29/2024	<b>Tour Comment</b> SERGIO LOPEZ Otay Water District (Patrol)	
		
		
		
		
18:45 PDT 07/29/2024	#142336564 Mobile Task - Complete SERGIO LOPEZ Otay Water District (Patrol)	
		<b>Mobile Task Completed</b> ✔







Daily Site Report


Otay Water District (Patrol)

07/30/2024 08:02 PDT - 07/31/2024 08:02 PDT




Time	Action	Details
18:12 PDT 07/30/2024	Checkpoint Scan SERGIO LOPEZ Otay Water District (Patrol)	<b>Checkpoint Name:</b> ***POST ORDERS*** <b>Instructions:</b> This is a 30 minute patrol Gate Code is 01195# Enter the gate code or use the Otay Water District Key Card. Stay left and follow the road all the way till you get to the water tower or the road is no longer paved and then turn around.
18:17 PDT 07/30/2024	#142397414 *Activity Log Entry SERGIO LOPEZ Otay Water District (Patrol)	
		<b>Comments</b> Patrolled property grounds, no transients found on property, no property damage to report, no suspicious activity to report.  <b>Picture 1</b>   <b>Picture 2</b> 

**Picture 3**



**Picture 4**




**Officer Signature**

A handwritten signature in blue ink, appearing to be 'J. S. S.', written over a light yellow rectangular background.


18:22 PDT  
07/30/2024

**Tour Comment**  
SERGIO LOPEZ  
Otay Water District (Patrol)




18:26 PDT  
07/30/2024

**Tour Comment**  
SERGIO LOPEZ  
Otay Water District (Patrol)








18:30 PDT 07/30/2024	<b>Tour Comment</b> SERGIO LOPEZ Otay Water District (Patrol)	Removed teens from property. They left with no issues. 
18:30 PDT 07/30/2024	<b>#830388 Video</b> SERGIO LOPEZ Otay Water District (Patrol)	View On Your Portal : <a href="https://tracktik.securitasinc.com">https://tracktik.securitasinc.com</a>
18:40 PDT 07/30/2024	<b>#142398443 Mobile Task - Complete</b> SERGIO LOPEZ Otay Water District (Patrol)	
		<b>Mobile Task Completed</b> ✓

# Daily Site Report

**Otay Water District (Patrol)****08/01/2024 08:02 PDT - 08/02/2024 08:02 PDT**

Time	Action	Details
18:25 PDT 08/01/2024	Checkpoint Scan SERGIO LOPEZ Otay Water District (Patrol)	<b>Checkpoint Name:</b> ***POST ORDERS*** <b>Instructions:</b> This is a 30 minute patrol Gate Code is 01195# Enter the gate code or use the Otay Water District Key Card. Stay left and follow the road all the way till you get to the water tower or the road is no longer paved and then turn around.
18:27 PDT 08/01/2024	#142521603 *Activity Log Entry SERGIO LOPEZ Otay Water District (Patrol)	<b>Comments</b> Patrolled property grounds, no transients found on property, no property damage to report, no suspicious activity to report. No Graffiti or vandalism was found on property grounds.  <b>Picture 1</b>  <b>Picture 2</b>  <b>Picture 3</b> 

**Picture 4**



**Officer Signature**

A handwritten signature in blue ink, appearing to be 'J. Soto', written in a cursive style.

18:31 PDT  
08/01/2024

**Tour Comment**  
SERGIO LOPEZ  
Otay Water District (Patrol)








18:39 PDT  
08/01/2024

**Tour Comment**  
SERGIO LOPEZ  
Otay Water District (Patrol)









18:43 PDT 08/01/2024	<b>Tour Comment</b> SERGIO LOPEZ Otay Water District (Patrol)	
		
		
18:52 PDT 08/01/2024	#142522710 Mobile Task - Complete SERGIO LOPEZ Otay Water District (Patrol)	
		<b>Mobile Task Completed</b> ✓

Daily Site Report

Otay Water District (Patrol)

08/03/2024 08:02 PDT - 08/04/2024 08:02 PDT



Time	Action	Details
10:41 PDT 08/03/2024	Checkpoint Scan Gloria Mariel Smith Aramburo Otay Water District (Patrol)	<b>Checkpoint Name:</b> ***POST ORDERS*** <b>Instructions:</b> This is a 30 minute patrol Gate Code is 01195# Enter the gate code or use the Otay Water District Key Card. Stay left and follow the road all the way till you get to the water tower or the road is no longer paved and then turn around. <div></div>
10:43 PDT 08/03/2024	Tour Comment Gloria Mariel Smith Aramburo Otay Water District (Patrol)	

10:44 PDT  
08/03/2024

**Tour Comment**  
Gloria Mariel Smith Aramburo  
Otay Water District (Patrol)





10:45 PDT  
08/03/2024

**Tour Comment**  
Gloria Mariel Smith Aramburo  
Otay Water District (Patrol)




Patrolled property grounds checking for transients and vandalism. No property damage to report, no transients found on property, no suspicious activity to report.

10:45 PDT  
08/03/2024

**Tour Comment**  
Gloria Mariel Smith Aramburo  
Otay Water District (Patrol)






	10:45 PDT 08/03/2024	#142622402 Mobile Task - Complete Gloria Mariel Smith Aramburo Otay Water District (Patrol)	
			<b>Mobile Task Completed</b> 

Daily Site Report

Otay Water District (Patrol)

08/05/2024 08:04 PDT - 08/06/2024 08:04 PDT



Time	Action	Details
18:24 PDT 08/05/2024	#142751529 *Activity Log Entry SERGIO LOPEZ Otay Water District (Patrol)	
		<div>Comments</div> <div>Patrolled property grounds, no transients found on property, no property damage to report, no suspicious activity to report. No Graffiti or vandalism was found on property grounds.</div> <div>Picture 1</div> <div></div> <div>Picture 2</div> <div></div> <div>Picture 3</div> <div></div>






**Picture 4**



**Officer Signature**

A handwritten signature in blue ink, appearing to be 'L. J. O.' or similar, written in a cursive style.



<div>18:27 PDT 08/05/2024</div>	<div>Tour Comment SERGIO LOPEZ Otay Water District (Patrol)</div>	<div></div>
<div>18:27 PDT 08/05/2024</div>	<div>Checkpoint Scan SERGIO LOPEZ Otay Water District (Patrol)</div>	<div><b>Checkpoint Name:</b> ***POST ORDERS*** <b>Instructions:</b> This is a 30 minute patrol Gate Code is 01195# Enter the gate code or use the Otay Water District Key Card. Stay left and follow the road all the way till you get to the water tower or the road is no longer paved and then turn around.</div>

18:29 PDT  
08/05/2024

**Tour Comment**  
SERGIO LOPEZ  
Otay Water District (Patrol)




18:30 PDT  
08/05/2024

**Tour Comment**  
SERGIO LOPEZ  
Otay Water District (Patrol)







18:33 PDT  
08/05/2024

**Tour Comment**  
SERGIO LOPEZ  
Otay Water District (Patrol)








18:34 PDT 08/05/2024	<b>Tour Comment</b> SERGIO LOPEZ Otay Water District (Patrol)	
		
18:48 PDT 08/05/2024	#142752653 Mobile Task - Complete SERGIO LOPEZ Otay Water District (Patrol)	
		
		<b>Mobile Task Completed</b> ✔

Daily Site Report

Otay Water District (Patrol)

08/06/2024 08:01 PDT - 08/07/2024 08:01 PDT








Time	Action	Details
18:08 PDT 08/06/2024	Checkpoint Scan SERGIO LOPEZ Otay Water District (Patrol)	<b>Checkpoint Name:</b> ***POST ORDERS*** <b>Instructions:</b> This is a 30 minute patrol Gate Code is 01195# Enter the gate code or use the Otay Water District Key Card. Stay left and follow the road all the way till you get to the water tower or the road is no longer paved and then turn around.
18:12 PDT 08/06/2024	#142813426 *Activity Log Entry SERGIO LOPEZ Otay Water District (Patrol)	<b>Comments</b> Patrolled property grounds, no transients found on property, no property damage to report, no suspicious activity to report. No Graffiti or vandalism was found on property grounds.  <b>Picture 1</b>  <b>Picture 2</b>  <b>Picture 3</b> 

**Picture 4**



**Officer Signature**

A handwritten signature in blue ink, appearing to be 'C. S. 12', written in a cursive style.

18:19 PDT 08/06/2024	<b>Tour Comment</b> SERGIO LOPEZ Otay Water District (Patrol)	
		
		
		
		
18:35 PDT 08/06/2024	#142814481 Mobile Task - Complete SERGIO LOPEZ Otay Water District (Patrol)	
		<b>Mobile Task Completed</b> ✔



Daily Site Report

Otay Water District (Patrol)

08/08/2024 08:05 PDT - 08/09/2024 08:05 PDT



Time	Action	Details
18:11 PDT 08/08/2024	#142936951 *Activity Log Entry SERGIO LOPEZ Otay Water District (Patrol)	
		<div>Comments</div> <div>Patrolled property grounds, no transients found on property, no property damage to report, no suspicious activity to report. No Graffiti or vandalism was found on property grounds.</div> <div>Picture 1</div> <div></div> <div>Picture 2</div> <div></div> <div>Picture 3</div> <div></div>

Picture 4



Officer Signature

A handwritten signature in blue ink, appearing to read "S. Lopez", written over a light blue grid background.

18:11 PDT  
08/08/2024


Checkpoint Scan  
SERGIO LOPEZ  
Otay Water District (Patrol)

**Checkpoint Name:** \*\*\*POST ORDERS\*\*\*

**Instructions:** This is a 30 minute patrol Gate Code is 01195# Enter the gate code or use the Otay Water District Key Card. Stay left and follow the road all the way till you get to the water tower or the road is no longer paved and then turn around.



18:16 PDT  
08/08/2024

**Tour Comment**  
SERGIO LOPEZ  
Otay Water District (Patrol)







18:21 PDT  
08/08/2024

**Tour Comment**  
SERGIO LOPEZ  
Otay Water District (Patrol)







18:29 PDT 08/08/2024	<b>Tour Comment</b> SERGIO LOPEZ Otay Water District (Patrol)	
		
		
		
18:38 PDT 08/08/2024	#142938095 Mobile Task - Complete SERGIO LOPEZ Otay Water District (Patrol)	
		<b>Mobile Task Completed</b> ✔

# Daily Site Report

**Otay Water District (Patrol)****08/10/2024 08:05 PDT - 08/11/2024 08:05 PDT**




Time	Action	Details
12:21 PDT 08/10/2024	Checkpoint Scan Gloria Mariel Smith Aramburo Otay Water District (Patrol)	<b>Checkpoint Name:</b> ***POST ORDERS*** <b>Instructions:</b> This is a 30 minute patrol Gate Code is 01195# Enter the gate code or use the Otay Water District Key Card. Stay left and follow the road all the way till you get to the water tower or the road is no longer paved and then turn around.
12:24 PDT 08/10/2024	Tour Comment Gloria Mariel Smith Aramburo Otay Water District (Patrol)	Patrolled property grounds checking for transients and vandalism. No property damage to report, no transients found on property, no suspicious activity to report.  
12:24 PDT 08/10/2024	Checkpoint Scan Gloria Mariel Smith Aramburo Otay Water District (Patrol)	<b>Checkpoint Name:</b> ***POST ORDERS*** <b>Instructions:</b> This is a 30 minute patrol Gate Code is 01195# Enter the gate code or use the Otay Water District Key Card. Stay left and follow the road all the way till you get to the water tower or the road is no longer paved and then turn around.
12:25 PDT 08/10/2024	#143041946 Mobile Task - Complete Gloria Mariel Smith Aramburo Otay Water District (Patrol)	
		<b>Mobile Task Completed</b> ✓

Daily Site Report

Otay Water District (Patrol)

08/12/2024 08:04 PDT - 08/13/2024 08:04 PDT



Time	Action	Details
18:55 PDT 08/12/2024	Checkpoint Scan SERGIO LOPEZ Otay Water District (Patrol)	<b>Checkpoint Name:</b> ***POST ORDERS*** <b>Instructions:</b> This is a 30 minute patrol Gate Code is 01195# Enter the gate code or use the Otay Water District Key Card. Stay left and follow the road all the way till you get to the water tower or the road is no longer paved and then turn around.
18:59 PDT 08/12/2024	#143168050 *Activity Log Entry SERGIO LOPEZ Otay Water District (Patrol)	<b>Comments</b> Patrolled property grounds, no transients found on property, no property damage to report, no suspicious activity to report. No Graffiti or vandalism was found on property grounds.  <b>Picture 1</b>  <b>Picture 2</b>  <b>Picture 3</b> 






Picture 4



Officer Signature








19:09 PDT 08/12/2024	<b>Tour Comment</b> SERGIO LOPEZ Otay Water District (Patrol)	
		
		
		
		
19:26 PDT 08/12/2024	#143169433 Mobile Task - Complete SERGIO LOPEZ Otay Water District (Patrol)	
		<b>Mobile Task Completed</b> ✔

Daily Site Report

Otay Water District (Patrol)

08/13/2024 08:03 PDT - 08/14/2024 08:03 PDT



Time	Action	Details
19:05 PDT 08/13/2024	Checkpoint Scan SERGIO LOPEZ Otay Water District (Patrol)	<b>Checkpoint Name:</b> ***POST ORDERS*** <b>Instructions:</b> This is a 30 minute patrol Gate Code is 01195# Enter the gate code or use the Otay Water District Key Card. Stay left and follow the road all the way till you get to the water tower or the road is no longer paved and then turn around.
19:09 PDT 08/13/2024	#143229988 *Activity Log Entry SERGIO LOPEZ Otay Water District (Patrol)	<b>Comments</b> Patrolled property grounds, no transients found on property, no property damage to report, no suspicious activity to report. No Graffiti or vandalism was found on property grounds.  <b>Picture 1</b>  <b>Picture 2</b>  <b>Picture 3</b> 

Picture 4







Officer Signature

A stylized, cursive signature in blue ink, likely belonging to the officer mentioned in the caption. The signature is fluid and difficult to decipher.

19:11 PDT  
08/13/2024

**Tour Comment**  
SERGIO LOPEZ  
Otay Water District (Patrol)






19:12 PDT 08/13/2024	<b>Tour Comment</b> SERGIO LOPEZ Otay Water District (Patrol)	
		
		
19:38 PDT 08/13/2024	#143231475 Mobile Task - Complete SERGIO LOPEZ Otay Water District (Patrol)	
		<b>Mobile Task Completed</b> ✓



# Daily Site Report

**Otay Water District (Patrol)****08/15/2024 08:04 PDT - 08/16/2024 08:04 PDT**






Time	Action	Details
18:05 PDT 08/15/2024	Checkpoint Scan SERGIO LOPEZ Otay Water District (Patrol)	<b>Checkpoint Name:</b> ***POST ORDERS*** <b>Instructions:</b> This is a 30 minute patrol Gate Code is 01195# Enter the gate code or use the Otay Water District Key Card. Stay left and follow the road all the way till you get to the water tower or the road is no longer paved and then turn around.
18:08 PDT 08/15/2024	#143350836 *Activity Log Entry SERGIO LOPEZ Otay Water District (Patrol)	<b>Comments</b> Trespassers found.  <b>Picture 1</b>  <b>Picture 2</b>  <b>Officer Signature</b> 
18:08 PDT 08/15/2024	#837974 Video SERGIO LOPEZ Otay Water District (Patrol)	View On Your Portal : <a href="https://tracktik.securitasinc.com">https://tracktik.securitasinc.com</a>

Please see video, 1 male 1 female and dog. Advised them to leave. They cooperated with instructions.








18:13 PDT  
08/15/2024

**Tour Comment**  
SERGIO LOPEZ  
Otay Water District (Patrol)

18:17 PDT 08/15/2024	<b>Tour Comment</b> SERGIO LOPEZ Otay Water District (Patrol)	
		
		
		
		
18:31 PDT 08/15/2024	#143351775 Mobile Task - Complete SERGIO LOPEZ Otay Water District (Patrol)	
		<b>Mobile Task Completed</b> ✔

# Daily Site Report

**Otay Water District (Patrol)****08/17/2024 08:01 PDT - 08/18/2024 08:01 PDT**

Time	Action	Details
09:53 PDT 08/17/2024	Checkpoint Scan Gloria Mariel Smith Aramburo Otay Water District (Patrol)	<b>Checkpoint Name: ***POST ORDERS***</b> <b>Instructions:</b> This is a 30 minute patrol Gate Code is 01195# Enter the gate code or use the Otay Water District Key Card. Stay left and follow the road all the way till you get to the water tower or the road is no longer paved and then turn around.
09:55 PDT 08/17/2024	Tour Comment Gloria Mariel Smith Aramburo Otay Water District (Patrol)	Patrolled property grounds checking for transients and vandalism. No property damage to report, no transients found on property, no suspicious activity to report.
		
		
		
10:02 PDT 08/17/2024	#143450729 Mobile Task - Complete Gloria Mariel Smith Aramburo Otay Water District (Patrol)	
		<b>Mobile Task Completed</b> ✓






Daily Site Report



Otay Water District (Patrol)






08/19/2024 08:07am PDT - 08/20/2024 08:07am PDT



Time	Action	Details
06:29pm PDT 08/19/2024	Checkpoint Scan SERGIO LOPEZ Otay Water District (Patrol)	<b>Checkpoint Name:</b> ***POST ORDERS*** <b>Instructions:</b> This is a 30 minute patrol Gate Code is 01195# Enter the gate code or use the Otay Water District Key Card. Stay left and follow the road all the way till you get to the water tower or the road is no longer paved and then turn around.
06:32pm PDT 08/19/2024	#143580433 *Activity Log Entry SERGIO LOPEZ Otay Water District (Patrol)	
		<b>Comments</b> Patrolled property grounds, no transients found on property, no property damage to report, no suspicious activity to report. No Graffiti or vandalism was found on property grounds.  <b>Picture 1</b>  <b>Picture 2</b>  <b>Picture 3</b> 



		<div>Picture 4</div> <div></div> <div>Officer Signature</div> <div></div>
06:32pm PDT 08/19/2024	Checkpoint Scan SERGIO LOPEZ Otay Water District (Patrol)	<b>Checkpoint Name:</b> ***POST ORDERS*** <b>Instructions:</b> This is a 30 minute patrol Gate Code is 01195# Enter the gate code or use the Otay Water District Key Card. Stay left and follow the road all the way till you get to the water tower or the road is no longer paved and then turn around.
06:32pm PDT 08/19/2024	#839841 Video SERGIO LOPEZ Otay Water District (Patrol)	View On Your Portal : <a href="https://tracktik.securitasinc.com">https://tracktik.securitasinc.com</a>


<div>06:46pm PDT 08/19/2024</div>	<div>Tour Comment SERGIO LOPEZ Otay Water District (Patrol)</div>	
		
		
		
		
<div>06:54pm PDT 08/19/2024</div>	<div>#143581333 Mobile Task - Complete SERGIO LOPEZ Otay Water District (Patrol)</div>	
		<div>Mobile Task Completed</div> <div>✓</div>

**08/31/2024 08:09am PDT - 09/01/2024 08:09am PDT**



---

1/2




	10:38am PDT 08/31/2024	#144275145 Mobile Task - Complete Gloria Mariel Smith Aramburo Otay Water District (Patrol)	
			<b>Mobile Task Completed</b> 

Daily Site Report

Otay Water District (Patrol)

09/02/2024 08:05am PDT - 09/03/2024 08:05am PDT



Time	Action	Details
05:40pm PDT 09/02/2024	Checkpoint Scan SERGIO LOPEZ Otay Water District (Patrol)	<b>Checkpoint Name:</b> ***POST ORDERS*** <b>Instructions:</b> This is a 30 minute patrol Gate Code is 01195# Enter the gate code or use the Otay Water District Key Card. Stay left and follow the road all the way till you get to the water tower or the road is no longer paved and then turn around.
05:50pm PDT 09/02/2024	#144397785 *Activity Log Entry SERGIO LOPEZ Otay Water District (Patrol)	
		<b>Comments</b> Patrolled property grounds, no transients found on property, no property damage to report, no suspicious activity to report. No Graffiti or vandalism was found on property grounds.  <b>Picture 1</b>  <b>Picture 2</b>  <b>Picture 3</b> 



Picture 4



Officer Signature

A handwritten signature in blue ink, appearing to read "S. Lopez".

06:05pm PDT  
09/02/2024




#144398420 Mobile Task - Complete  
SERGIO LOPEZ  
Otay Water District (Patrol)




Mobile Task Completed



# Daily Site Report

**Otay Water District (Patrol)****09/03/2024 08:06am PDT - 09/04/2024 08:06am PDT**

Time	Action	Details
05:06pm PDT 09/03/2024	Checkpoint Scan SERGIO LOPEZ Otay Water District (Patrol)	<b>Checkpoint Name:</b> ***POST ORDERS*** <b>Instructions:</b> This is a 30 minute patrol Gate Code is 01195# Enter the gate code or use the Otay Water District Key Card. Stay left and follow the road all the way till you get to the water tower or the road is no longer paved and then turn around.
05:09pm PDT 09/03/2024	#144455653 *Activity Log Entry SERGIO LOPEZ Otay Water District (Patrol)	
		<b>Comments</b> Patrolled property grounds, no transients found on property, no property damage to report, no suspicious activity to report. No Graffiti or vandalism was found on property grounds.  <b>Picture 1</b>  <b>Picture 2</b>  <b>Picture 3</b> 


		<p>Picture 4</p> 
		<p>Officer Signature</p> 
05:35pm PDT 09/03/2024	#144456889 Mobile Task - Complete SERGIO LOPEZ Otay Water District (Patrol)	
		<p>Mobile Task Completed</p> 

# Daily Site Report

Otay Water District (Patrol)

09/05/2024 08:04am PDT - 09/06/2024 08:04am PDT






Time	Action	Details
09:38pm PDT 09/05/2024	Checkpoint Scan SERGIO LOPEZ Otay Water District (Patrol)	<b>Checkpoint Name:</b> ***POST ORDERS*** <b>Instructions:</b> This is a 30 minute patrol Gate Code is 01195# Enter the gate code or use the Otay Water District Key Card. Stay left and follow the road all the way till you get to the water tower or the road is no longer paved and then turn around.
09:52pm PDT 09/05/2024	#144590085 *Activity Log Entry SERGIO LOPEZ Otay Water District (Patrol)	
		<p><b>Comments</b> Patrolled property grounds, no transients found on property, no property damage to report, no suspicious activity to report. No Graffiti or vandalism was found on property grounds.</p> <p><b>Picture 1</b></p>  <p><b>Picture 2</b></p>  <p><b>Officer Signature</b></p> 

Daily Site Report

Otay Water District (Patrol)

09/07/2024 08:07am PDT - 09/08/2024 08:07am PDT



Time	Action	Details
11:02am PDT 09/07/2024	Checkpoint Scan Gloria Mariel Smith Aramburo Otay Water District (Patrol)	<b>Checkpoint Name:</b> ***POST ORDERS*** <b>Instructions:</b> This is a 30 minute patrol Gate Code is 01195# Enter the gate code or use the Otay Water District Key Card. Stay left and follow the road all the way till you get to the water tower or the road is no longer paved and then turn around.
11:10am PDT 09/07/2024	Tour Comment Gloria Mariel Smith Aramburo Otay Water District (Patrol)	Patrolled property grounds checking for transients and vandalism. No property damage to report, no transients found on property, no suspicious activity to report.
		
		 
11:10am PDT 09/07/2024	#144680530 Mobile Task - Complete Gloria Mariel Smith Aramburo Otay Water District (Patrol)	
		<b>Mobile Task Completed</b> ✓





Daily Site Report

Otay Water District (Patrol)

09/09/2024 08:05am PDT - 09/10/2024 08:05am PDT



Time	Action	Details
07:19pm PDT 09/09/2024	Checkpoint Scan SERGIO LOPEZ Otay Water District (Patrol)	<b>Checkpoint Name:</b> ***POST ORDERS*** <b>Instructions:</b> This is a 30 minute patrol Gate Code is 01195# Enter the gate code or use the Otay Water District Key Card. Stay left and follow the road all the way till you get to the water tower or the road is no longer paved and then turn around.
07:22pm PDT 09/09/2024	#144808610 *Activity Log Entry SERGIO LOPEZ Otay Water District (Patrol)	
		<b>Comments</b> Patrolled property grounds, no transients found on property, no property damage to report, no suspicious activity to report. No Graffiti or vandalism was found on property grounds.
		<b>Picture 1</b> 
		<b>Picture 2</b> 

Picture 3



Picture 4



Officer Signature

A handwritten signature in blue ink, appearing to read 'Sergio Lopez'. The signature is stylized and fluid.

07:22pm PDT  
09/09/2024

Checkpoint Scan  
SERGIO LOPEZ  
Otay Water District (Patrol)

**Checkpoint Name:** \*\*\*POST ORDERS\*\*\*

**Instructions:** This is a 30 minute patrol Gate Code is 01195# Enter the gate code or use the Otay Water District Key Card. Stay left and follow the road all the way till you get to the water tower or the road is no longer paved and then turn around.

07:27pm PDT  
09/09/2024

#144808838 Mobile Task - Complete  
SERGIO LOPEZ  
Otay Water District (Patrol)

**Mobile Task Completed**






Daily Site Report

Otay Water District (Patrol)

09/10/2024 08:07am PDT - 09/11/2024 08:07am PDT



Time	Action	Details
07:20pm PDT 09/10/2024	Checkpoint Scan SERGIO LOPEZ Otay Water District (Patrol)	<b>Checkpoint Name:</b> ***POST ORDERS*** <b>Instructions:</b> This is a 30 minute patrol Gate Code is 01195# Enter the gate code or use the Otay Water District Key Card. Stay left and follow the road all the way till you get to the water tower or the road is no longer paved and then turn around.
07:22pm PDT 09/10/2024	#144869540 *Activity Log Entry SERGIO LOPEZ Otay Water District (Patrol)	
		<b>Comments</b> Patrolled property grounds, no transients found on property, no property damage to report, no suspicious activity to report. No Graffiti or vandalism was found on property grounds.  <b>Picture 1</b>  <b>Picture 2</b>  <b>Picture 3</b> 

Picture 4



Officer Signature

A handwritten signature in blue ink, appearing to read 'Sergio Lopez', written over a light blue grid background.

07:37pm PDT  
09/10/2024

#144870132 Mobile Task - Complete  
SERGIO LOPEZ  
Otay Water District (Patrol)

Mobile Task Completed





Daily Site Report

Otay Water District (Patrol)

09/12/2024 08:02am PDT - 09/13/2024 08:02am PDT



Time	Action	Details
06:44pm PDT 09/12/2024	Checkpoint Scan SERGIO LOPEZ Otay Water District (Patrol)	<b>Checkpoint Name:</b> ***POST ORDERS*** <b>Instructions:</b> This is a 30 minute patrol Gate Code is 01195# Enter the gate code or use the Otay Water District Key Card. Stay left and follow the road all the way till you get to the water tower or the road is no longer paved and then turn around.
06:44pm PDT 09/12/2024	Checkpoint Scan SERGIO LOPEZ Otay Water District (Patrol)	<b>Checkpoint Name:</b> ***POST ORDERS*** <b>Instructions:</b> This is a 30 minute patrol Gate Code is 01195# Enter the gate code or use the Otay Water District Key Card. Stay left and follow the road all the way till you get to the water tower or the road is no longer paved and then turn around.
06:50pm PDT 09/12/2024	#144989070 *Activity Log Entry SERGIO LOPEZ Otay Water District (Patrol)	
		<b>Comments</b> Patrolled property grounds, no transients found on property, no property damage to report, no suspicious activity to report. No Graffiti or vandalism was found on property grounds.  <b>Picture 1</b>  <b>Picture 2</b> 



Picture 3



Picture 4



Officer Signature

A handwritten signature in blue ink, appearing to be 'S. Lopez'.

07:11pm PDT  
09/12/2024

#144990225 Mobile Task - Complete  
SERGIO LOPEZ  
Otay Water District (Patrol)


Mobile Task Completed







Daily Site Report

Otay Water District (Patrol)

09/14/2024 08:09am PDT - 09/15/2024 08:09am PDT







Time	Action	Details
09:48am PDT 09/14/2024	Checkpoint Scan Gloria Mariel Smith Aramburo Otay Water District (Patrol)	<b>Checkpoint Name:</b> ***POST ORDERS*** <b>Instructions:</b> This is a 30 minute patrol Gate Code is 01195# Enter the gate code or use the Otay Water District Key Card. Stay left and follow the road all the way till you get to the water tower or the road is no longer paved and then turn around.
09:49am PDT 09/14/2024	Tour Comment Gloria Mariel Smith Aramburo Otay Water District (Patrol)	Patrolled property grounds checking for transients and vandalism. No property damage to report, no transients found on property, no suspicious activity to report.
		
		
		
10:10am PDT 09/14/2024	#145086106 Mobile Task - Complete Gloria Mariel Smith Aramburo Otay Water District (Patrol)	
		<b>Mobile Task Completed</b> ✔


Daily Site Report

Otay Water District (Patrol)

09/17/2024 08:08am PDT - 09/18/2024 08:08am PDT







Time	Action	Details
06:46pm PDT 09/17/2024	Checkpoint Scan SERGIO LOPEZ Otay Water District (Patrol)	<b>Checkpoint Name:</b> ***POST ORDERS*** <b>Instructions:</b> This is a 30 minute patrol Gate Code is 01195# Enter the gate code or use the Otay Water District Key Card. Stay left and follow the road all the way till you get to the water tower or the road is no longer paved and then turn around.
07:05pm PDT 09/17/2024	#145274574 *Activity Log Entry SERGIO LOPEZ Otay Water District (Patrol)	
		<b>Comments</b> Patrolled property grounds, no transients found on property, no property damage to report, no suspicious activity to report. No Graffiti or vandalism was found on property grounds.  <b>Picture 1</b>  <b>Picture 2</b>  <b>Picture 3</b>  <b>Officer Signature</b> 

	07:13pm PDT 09/17/2024	#145275022 Mobile Task - Complete SERGIO LOPEZ Otay Water District (Patrol)	
			<b>Mobile Task Completed</b> 

# Daily Site Report



**Otay Water District (Patrol)****09/19/2024 08:00am PDT - 09/20/2024 08:00am PDT**

Time	Action	Details
07:11pm PDT 09/19/2024	Checkpoint Scan SERGIO LOPEZ Otay Water District (Patrol)	<b>Checkpoint Name:</b> ***POST ORDERS*** <b>Instructions:</b> This is a 30 minute patrol Gate Code is 01195# Enter the gate code or use the Otay Water District Key Card. Stay left and follow the road all the way till you get to the water tower or the road is no longer paved and then turn around.
07:22pm PDT 09/19/2024	#145396782 *Activity Log Entry SERGIO LOPEZ Otay Water District (Patrol)	<b>Comments</b> Patrolled property grounds, no transients found on property, no property damage to report, no suspicious activity to report. No Graffiti or vandalism was found on property grounds.  <b>Picture 1</b>  <b>Picture 2</b>  <b>Officer Signature</b> 
07:29pm PDT 09/19/2024	#145397065 Mobile Task - Complete SERGIO LOPEZ Otay Water District (Patrol)	<b>Mobile Task Completed</b> 



# Daily Site Report

**Otay Water District (Patrol)****09/23/2024 08:10am PDT - 09/24/2024 08:10am PDT**

Time	Action	Details
06:46pm PDT 09/23/2024	Checkpoint Scan SERGIO LOPEZ Otay Water District (Patrol)	<b>Checkpoint Name:</b> ***POST ORDERS*** <b>Instructions:</b> This is a 30 minute patrol Gate Code is 01195# Enter the gate code or use the Otay Water District Key Card. Stay left and follow the road all the way till you get to the water tower or the road is no longer paved and then turn around.
06:46pm PDT 09/23/2024	Checkpoint Scan SERGIO LOPEZ Otay Water District (Patrol)	<b>Checkpoint Name:</b> ***POST ORDERS*** <b>Instructions:</b> This is a 30 minute patrol Gate Code is 01195# Enter the gate code or use the Otay Water District Key Card. Stay left and follow the road all the way till you get to the water tower or the road is no longer paved and then turn around.
07:08pm PDT 09/23/2024	#145620495 *Activity Log Entry SERGIO LOPEZ Otay Water District (Patrol)	
		<b>Comments</b> Patrolled property grounds, no transients found on property, no property damage to report, no suspicious activity to report. No Graffiti or vandalism was found on property grounds.
		<b>Picture 1</b> 
		<b>Picture 2</b> 

Picture 3



Picture 4



Officer Signature

A handwritten signature in blue ink, appearing to read 'Sergio Lopez', written over a faint yellow rectangular background.

07:11pm PDT  
09/23/2024

#145620634 Mobile Task - Complete  
SERGIO LOPEZ  
Otay Water District (Patrol)

Mobile Task Completed








Daily Site Report

Otay Water District (Patrol)

09/24/2024 08:07am PDT - 09/25/2024 08:07am PDT



Time	Action	Details
06:53pm PDT 09/24/2024	Checkpoint Scan SERGIO LOPEZ Otay Water District (Patrol)	<b>Checkpoint Name:</b> ***POST ORDERS*** <b>Instructions:</b> This is a 30 minute patrol Gate Code is 01195# Enter the gate code or use the Otay Water District Key Card. Stay left and follow the road all the way till you get to the water tower or the road is no longer paved and then turn around.
07:07pm PDT 09/24/2024	#145680247 *Activity Log Entry SERGIO LOPEZ Otay Water District (Patrol)	
		<b>Comments</b> Patrolled property grounds, no transients found on property, no property damage to report, no suspicious activity to report. No Graffiti or vandalism was found on property grounds.  <b>Picture 1</b>  <b>Picture 2</b>  <b>Picture 3</b>  <b>Officer Signature</b> 




	07:25pm PDT 09/24/2024	#145681105 Mobile Task - Complete SERGIO LOPEZ Otay Water District (Patrol)	
			<b>Mobile Task Completed</b> 

Daily Site Report

Otay Water District (Patrol)

09/26/2024 08:00am PDT - 09/27/2024 08:00am PDT



Time	Action	Details
06:51pm PDT 09/26/2024	Checkpoint Scan SERGIO LOPEZ Otay Water District (Patrol)	<b>Checkpoint Name:</b> ***POST ORDERS*** <b>Instructions:</b> This is a 30 minute patrol Gate Code is 01195# Enter the gate code or use the Otay Water District Key Card. Stay left and follow the road all the way till you get to the water tower or the road is no longer paved and then turn around.
06:53pm PDT 09/26/2024	#145799799 *Activity Log Entry SERGIO LOPEZ Otay Water District (Patrol)	
		<b>Comments</b> Patrolled property grounds, no transients found on property, no property damage to report, no suspicious activity to report. No Graffiti or vandalism was found on property grounds.  <b>Picture 1</b>  <b>Picture 2</b>  <b>Picture 3</b> 



Picture 4



Officer Signature

A handwritten signature in blue ink, appearing to read 'Sergio Lopez', written over a light yellow rectangular background.

07:19pm PDT  
09/26/2024

#145801038 Mobile Task - Complete  
SERGIO LOPEZ  
Otay Water District (Patrol)

Mobile Task Completed  
✓